








PRODUCED BY THE GEOGRAPHICAL RESEARCH & INFORMATION TEAM, NEIGHBOURHOODS AND HOUSING DEPT, LEEDS CITY COUNCIL  
This map is based upon the Ordnance Survey's digital data with the permission of the Ordnance Survey on behalf of the Controller of Her Majesty's Stationary Office.  
 © Crown Copyright. All rights reserved. Leeds City Council (2015). Licence No. 100019627 (2015)

**LITTLE LONDON REGENERATION AREA**

**DEVELOPMENT SITES**

SCALE: ca 1:2500 @ A2

**KEY**

-  Existing Buildings
-  Tower Buildings
-  Existing Green/Open Spaces
-  Development Sites
-  Project PFI Boundary
-  Existing Trees
-  Gateways